

**NORTH SOMERSET DISTRICT COUNCIL
WILDLIFE & COUNTRYSIDE ACT 1981**

Application form for a modification to the Definitive Map and Statement

To Legal Events Team
Somerset House
Oxford Street
Weston s Mare
Somerset BS23 1GT

I/We [i] Woodspine Bridleways and
of [ii] Leipbottom Farm Shipton Deusscombe Somerset

[a] ~~Deleting the footpath/bridleway/byway open to all traffic which runs from:~~

.....
to:

[b] ~~Adding the footpath/bridleway/byway open to all traffic which runs from:~~

.....
to:

[c] ~~Up-grading / down-grading to a footpath / bridleway / byway open to all traffic the~~
~~footpath / bridleway / byway open to all traffic which runs from:~~

Heavy Common to F Path and the F.P. from the A3 North access east to
to: to Haverk Green Farm

[d] **Varying / adding** to the particulars relating to the footpath / bridleway / byway open to all traffic which runs from:

.....
To:

By providing that

.....and shown on the map annexed hereto.

I/We attach copies of the following documentary evidence [including statement of witness] in support of this application:-

[iv] 1913 I Award see copy in Contaminated file
awarded "Public roads and bridleway Shipton"
in brown

map enclosed 1913 I Award

Signed Vivian F. Crapps Dated July 9, 2004

NORTH SOMERSET DISTRICT COUNCIL
WILDLIFE & COUNTRYSIDE ACT 1981

FORM OF CERTIFICATE OF SERVICE ON NOTICE OF APPLICATION FOR
MODIFICATION ORDER

To: Legal Events Team
Somerset House
Oxford Street
Weston s Mare
Somerset BS23 1GT

I/We

[i]...Woodpecker Pathways Ltd.
of [ii]...Langbottom Farm, Shipton Wassende Somerset.

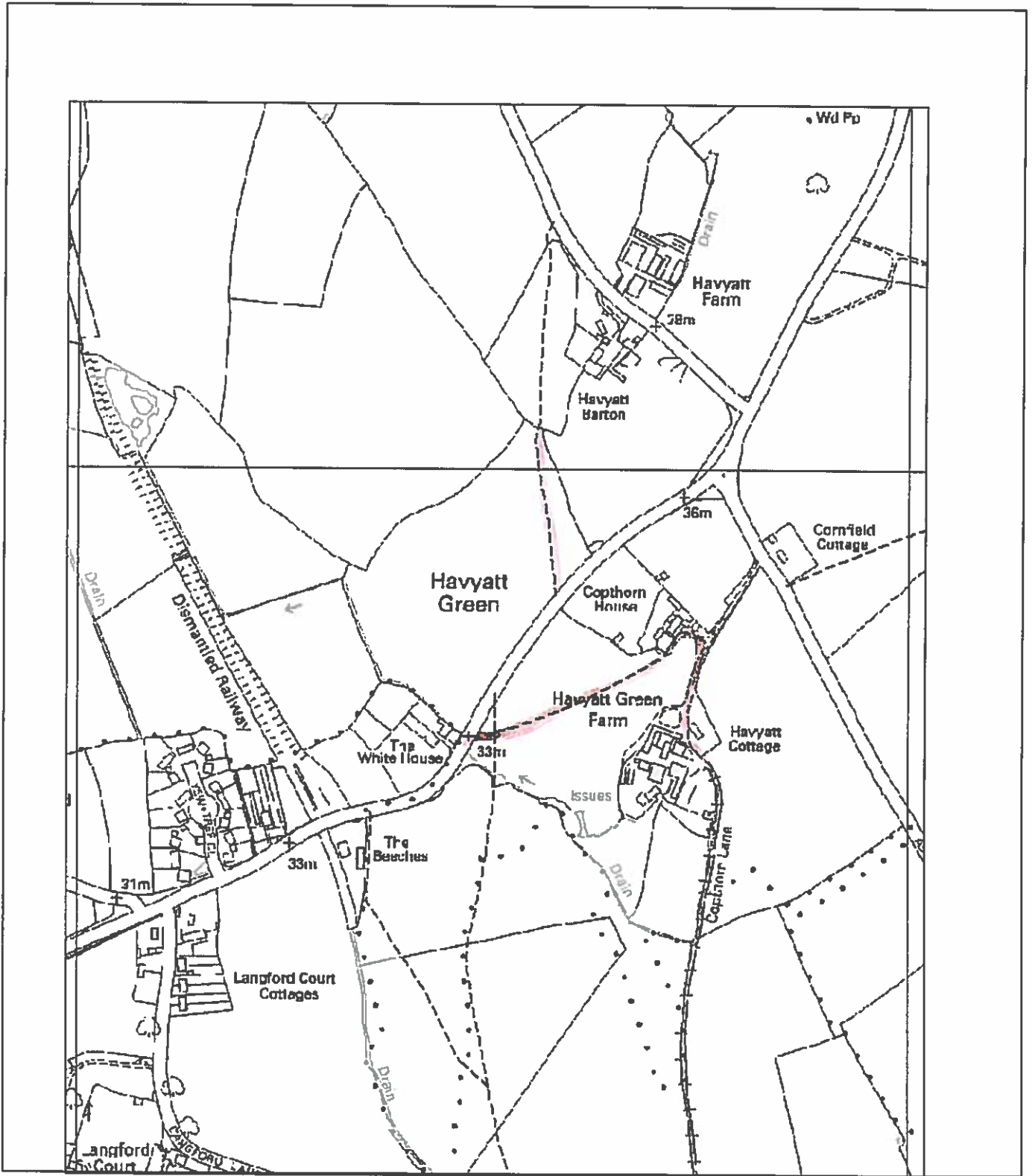
hereby certify that the requirements of paragraph 2 of Schedule 14 to the Wildlife and Countryside Act 1981 have been complied with in relation to the attached application.

Signed: Venet F. Apps Dated: 9/7/04

Notice of Application Sent to:-

- 1... Sir D Wills Langford Court Langford NI Bristol
 - 2... Andrew Bram Haulier Green Farm Langford NI Bristol
 - 3.....
 - 4.....
 - 5.....
 - 6.....
 - 7.....
 - 8.....
- BS40 SDE
01934-862048

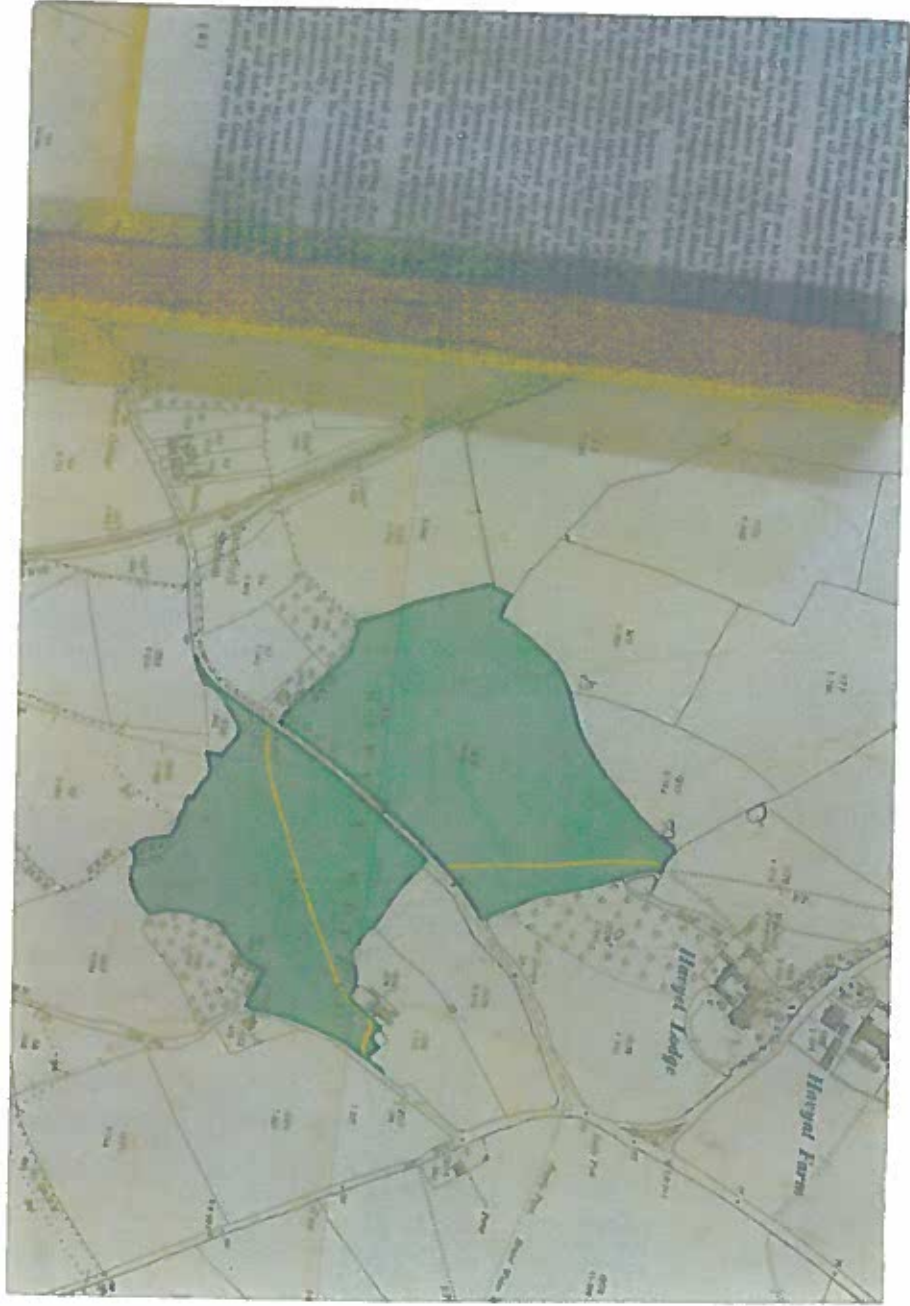
Plan of Route Used. Please mark the route you have used and sign the map.

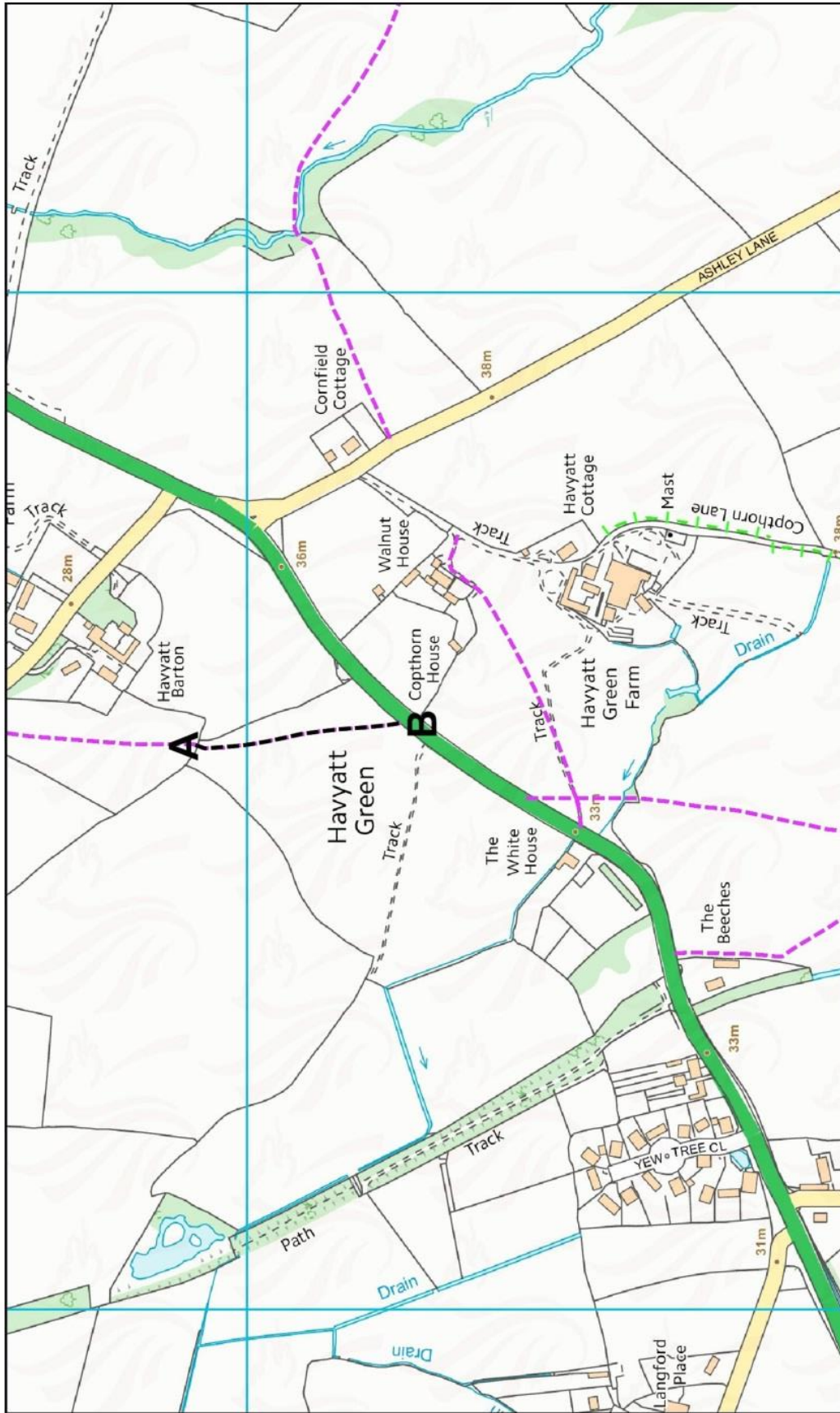


1913 E. Oswald

yellow shows Routes on Burmidge Commons By Laws

see Optimum have DMRD







Scale: 1:5000
 Drawn by: Lucy Roca
 Date: 07 September 2017
 Time: 12:43:08

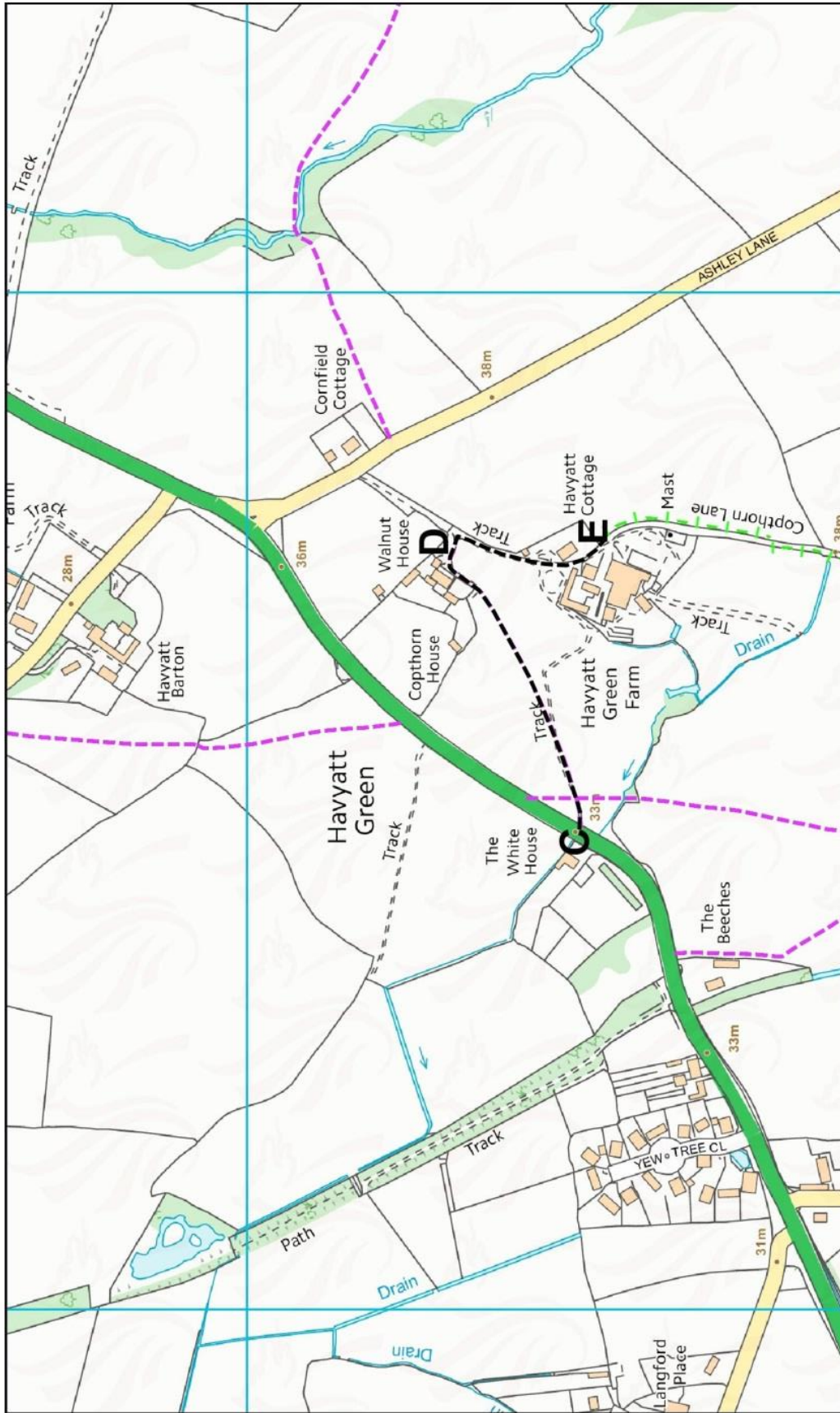
Public Rights of Way
 Castlewood, Tickenham
 Road, Clevedon, BS21
 6FW

MOD 50 - Hayatt Common, Burrington
 Route A-B



 North Somerset
 COUNCIL

© Crown copyright and database rights 2017. Ordnance Survey 100025837. You are not permitted to copy, sub-license, distribute or sell any of this data to third parties in any form. © Aerial Photography 2003 and 2014. Imagery copyright GeoMapping P.C. www.geomapping.com © and database right. Crown Copyright and Landmark Information Group Ltd. All rights reserved. (2017)



North Somerset COUNCIL

MOD 50 - Hayatt Common, Burrington

Route C-D-E

Public Rights of Way

Scale: 1:5000
 Drawn by: Lucy Roca
 Date: 07 September 2017
 Time: 12:45:52

Castlewood, Tickenham
 Road, Clevedon, BS21
 6FW

© Crown copyright and database rights 2017. Ordnance Survey 100025837. You are not permitted to copy, sub-license, distribute or sell any of this data to third parties in any form. © Aerial Photography 2003 and 2014. Imagery copyright GeoMapping P.C. www.geomapping.com. © and database right. Crown Copyright and Landmark Information Group Ltd. All rights reserved 2017.

DOCUMENT 4
WRINGTON TITHE MAP AND APPORTIONMENT 1840



DOCUMENT 5
WRINGTON TITHE MAP AND APPORTIONMENT 1840

C.C.—London: Printed and Published by Shaw & Sons, 177 and 178, Patern Lane.

LANDOWNERS.	OCCUPIERS.	Numbers referring to the Plan.	NAME AND DESCRIPTION OF LANDS AND PREMISES.	STATE OR CULTIVATION.	QUANTITIES IN STATUTE MEASURE.				Amount of Rent-Charge apportioned upon the several Lands, and Payable to the Rector.	REMARKS.
					a.	b.	c.	d.		
Cleveland, William Henry Duke of (continued)	Parker Emanuel Esquire Parker James Esquire Parker William Parker John Vane Ross and John Collings Henry Wrightman George Parker John Vane Ross and John Parker James Esquire Parker William	750	One and Four Acres	Brought forward	4028	1	22	385	4	3
		751	The Three Acres and Upper Cows		7	25	19	6		
		752	The Two Acres and Bucks Paddock		7	3	9	1	3	
		753	Haystack Green		3	4	15	3		
		754	The Lawn		3	5	15	3		
		755	Haystack Lodge Farm		4	27	13	6		
		756	Collins mead or Orchard		8	3	12	1	9	
		757	Great Cows		1	2	11	8	9	
		758	Haystack Farm		2	2	2	13	9	
		759	Orchard		5	1	33	10		
		760	The Croft		7	6	1	3		
		761	The West Croft and Inner Croft		2	3	9			
		762	The Three Acres		10	26	13	3		
		763	Westmead and Parkway		9	3	8	1	6	9
		764	Westmead and Parkway		12	36	2	3		
765	Parkway Ground	3	2	39	12	3				
766	Home-mead	2	3	31	16	3				
767	Garden, Orchard	2	27	5	3					
768	The Corner Ground	1	8	9						
769	Garden	1	9	1	3					
770	Orchard	1	2	4	6	6				
771	Orchard	2	3	19	6	9				
772	Baron Oak	1	13	2						
773	Garden	1	10	2						
774	Garden	1	22	5						
775	Orchard	9	2	22	1	0	3			
776	Woodley Share	3	32	14						
777	Count	1	32	1						
778	Garden	1	1	11	3	8				
779	Part of Lower Harlow	2	3	7	3					
780	Part of Coptstone	1	4							
781	Witley God	3	3	14	11	9				
782	Hayward Ground	6	2	14	1	3				
783	Part of the Twelve Acres	1	20	2	6					
784	Richman Trees and Orchard	6	2	35	1	2	6			
785	Richman's Orchard	10	3	36	1	3	6			
786	The five Acres									

DOCUMENT 6
WRINGTON AND BURREINGTON ENCLOSURE AWARD 1913

